

# SmartRivers: Sampling Tracking Form



© S&TC 2019




River..... Date.....

Site Name.....

## HABITAT PROPORTIONS

Substrates	%	TOTAL SUBSTRATE %	
			
Submerged plants	%	TOTAL PLANTS %	
			
<b>TOTAL</b> Make sure your percentages add up!	<b>100</b>		
Margins			
1			
2			

## SAMPLING TRACKER

3 minutes: 12 x 15 seconds	
1 (Margin 1)	
2 (Margin 2)	
3	
4	
5	
6	
7	
8	
9	
10	
11	
12	

1 min Hand Search	1-10 secs	11-20 secs	21-30 secs	31-40 secs	41-50 secs	51-60 secs